

Bike route: 
UNNC- Park Hyatt
 distance 17.46 miles

1. UNNC Gate 1, left
2. Crossroads, left
3. T-junction, left
4. T- junction, right
5. T-junction, left
6. Crossroads, straight
7. Shop, straight
8. Odd building, straight
9. Y-junction, right
10. Y-junction, left
11. T- junction, right
12. T-junction, left
13. Roundabout, right
14. Zebra X, left
15. T-junction, left
16. Zebra X, right
17. T-junction, right

For queries, please contact:
 mia.ardiati@gmail.com

Abbreviations:

UNNC- University of Nottingham Ningbo China

Park Hyatt- Park Hyatt Hotel, Dong Qian Lake, Ningbo China

Contributors:

John Higham, Matt Wallwork, Mia A. Tedjosaputro, Ulf Richter, Frances Aldred, Christy Xu, Allan Wu, Arthur and Terry.

Link to MapMyRide site:

<http://www.mapmyride.com/routes/fullscreen/523806116/>

Link to pdf and updates:

<http://miatedjosaputro.com/2015/04/09/bike-route-card-1-unnc-park-hyatt-unnc/>



1. UNNC Gate 1, left



2. Crossroads, left



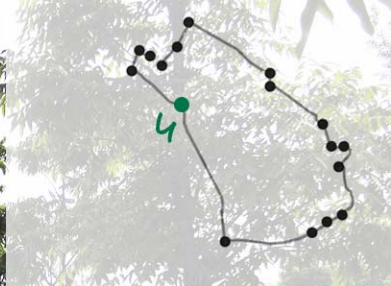
寧波康譜園農業科技有限公司



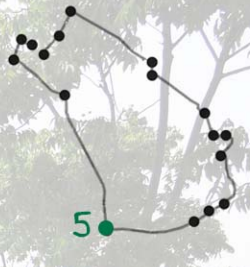
(3a. The organic farm)




3. T-junction, left



4. T-junction, right



5. T-junction, left



6. Crossroads, straight



7. Shop, straight



8. Odd building, straight




9. Y-junction, right



10. Y-junction, left



11. T-junction, right




12. T-junction, left



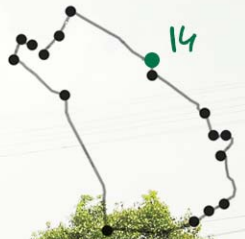
13. Roundabout, right



(14a. X Cross)



(14b. The bridge)



14. Zebra X, left



文澜路 鄞县大道
← 宁横南路 →
鄞州大道 四明东路

交通事故处理
鄞州交警大队 违法处理中心
车辆管理所



15. T-junction, left



(16a. Immediate left)



16. Zebra X, right

UNNC



17. T-junction, right.