

Bike route:   
**UNNC- Park Hyatt**  
 distance 17.46 miles

1. UNNC Gate 1, left
2. Crossroads, left
3. T-junction, left
4. T- junction, right
5. T-junction, left
6. Crossroads, straight
7. Shop, straight
8. Odd building, straight
9. Y-junction, right
10. Y-junction, left
11. T- junction, right
12. T-junction, left
13. Roundabout, right
14. Zebra X, left
15. T-junction, left
16. Zebra X, right
17. T-junction, right

For queries, please contact:  
[mia.ardiati@gmail.com](mailto:mia.ardiati@gmail.com)

Abbreviations:

UNNC- University of Nottingham Ningbo China

Park Hyatt- Park Hyatt Hotel, Dong Qian Lake, Ningbo China

Contributors:

John Higham, Matt Wallwork, Mia A. Tedjosaputro, Ulf Richter, Frances Aldred, Christy Xu, Allan Wu, Arthur and Terry.

Link to MapMyRide site:

<http://www.mapmyride.com/routes/fullscreen/523806116/>

Link to pdf and updates:

<http://miatedjosaputro.com/2015/04/09/bike-route-card-1-unnc-park-hyatt-unnc/>



1. UNNC Gate 1, left



2. Crossroads, left



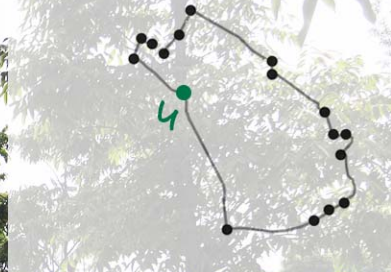


3. T-junction, left



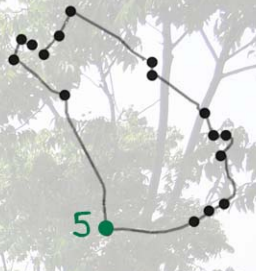
寧波康譜園農業科技有限公司

(3a. The organic farm)



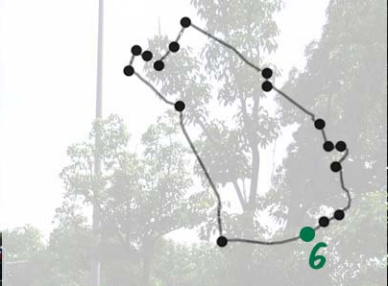

4. T-junction, right





5. T-junction, left





**6. Crossroads, straight**



the shop

7. Shop, straight



**8. Odd building, straight**





**9. Y-junction, right**




**10. Y-junction, left**



**11. T-junction, right**





12. T-junction, left



**13. Roundabout, right**




14. Zebra X, left





(14a. X Cross)



**(14b. The bridge)**



文 澜 路      鄞县大道  
← 宁横南路 →  
鄞州大道      四明东路

交通事故处理  
鄞州交警大队  
违法处理中心  
车辆管理所



15. T-junction, left





16. Zebra X, right



(16a. Immediate left)

UNNC



**17. T-junction, right.**